

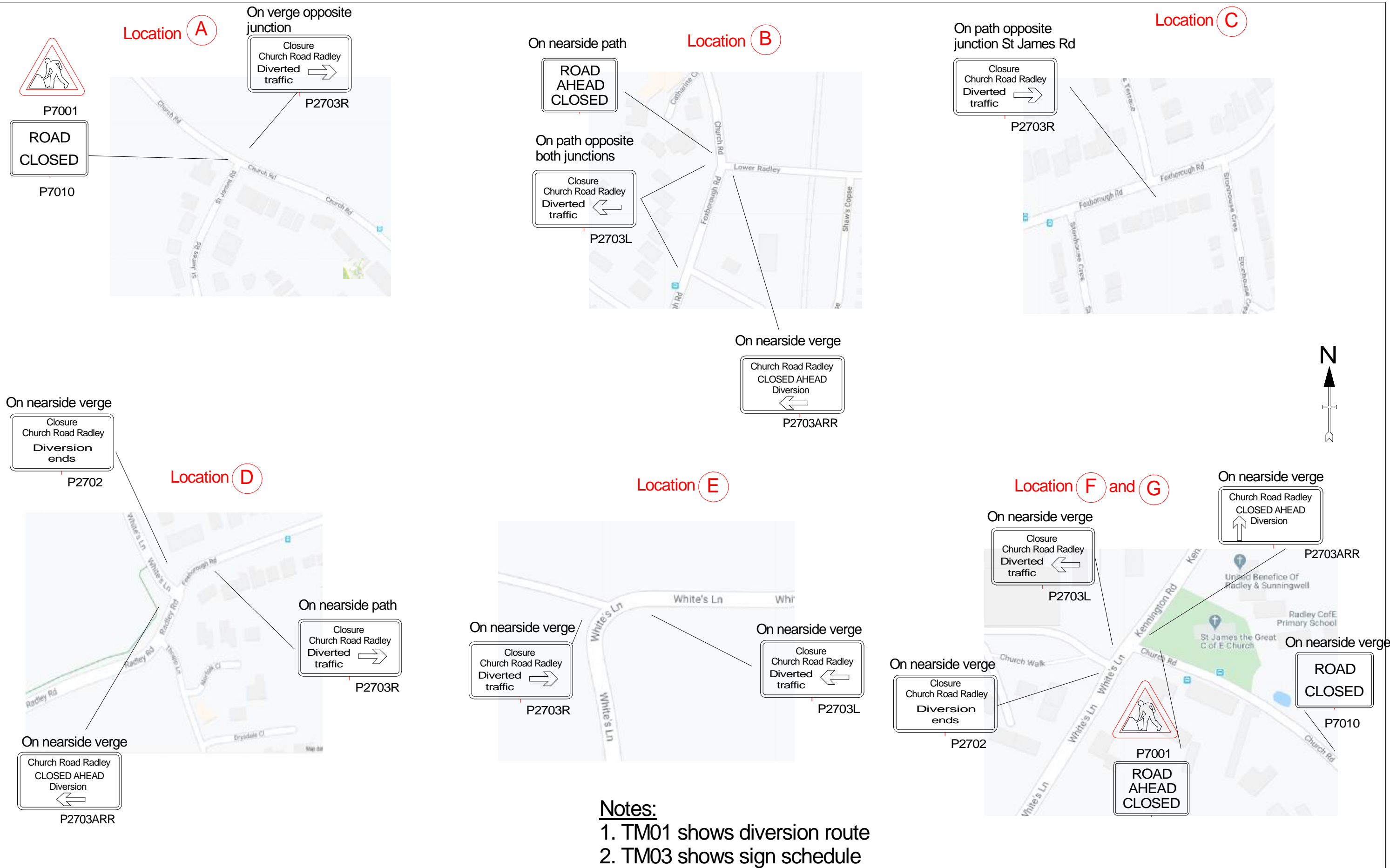
Route of Diversion during closure
Sign location

Notes:

1. A closure of Church Road, Radley is required to construct safely the foul & surface water sewer connections and the highway improvements to form the entrance to the new development on land between White's Lane and Church Road, at Radley.
2. The work comprises the excavation and laying of a new foul water sewer (150 dia 1.4m dp) including construction of the manholes. A new surface water highway drain (225 dia 1.4m dp) is also to be laid in Church Road. The entrance to the new development includes S278 highway works - new kerbs, widening of Church Road and bituminous surfacing.
3. Advance warning signs (as below) shall be erected at the location of the closure 'A' and 'G' 2 weeks in advance of the closure.
4. Church Road is a Bus Route for the City 35 Bus and arrangements shall be put in place for this service during the closure.

ADVANCE WARNING
Church Road CLOSED HERE
for drainage works for a period of 'X' weeks from XX/XX/XX
Diversion will be in place









Notes:
 1. TM01 shows diversion route
 2. TM03 shows sign schedule

Rev 0	24/07/20
Issue	Date

Sign type	Reference	Location	Total Number required
	P2703ARR	B D	2
	P2702	D F	2
	P2703ARR	F	1
	P2703R	A C D E	4
	P2703L	Bx2 E F	4

Sign type	Reference	Location	Total Number required
	P7001	A F	2
	P7010	A G	2
	P7010C	B F	2
		A G	2